

ROAD & WATER CLOSURES

FRIDAY 6 DECEMBER

Mandurah CHRISTMAS Pageant



JOIN US AT THE EVENT

- 6.00pm Community Christmas Pageant
- 7.00pm Live stage entertainment, interactive nativity scene and workshops
- 7.30pm Santa's Grotto opens
- 8.30pm Spectacular fireworks



Road Closures

From 5.00pm - 9.00pm the following road closures will apply:

- Mandurah Tce between Pinjarra Rd and Hackett St
- Tuckey St between Sutton St and Mandurah Tce
- Sholl St between Pinjarra Rd and Gibson St
- Smart St between Barracks Ln and Mandurah Tce
- Barracks Ln between Sholl St and Pinjarra Rd
- Church St between Sholl St and Sutton St
- Cooper St and Gibson St between Sholl St and Mandurah Tce

Water Closures

Water closures from 8.00pm - 9.00pm:

- Within a 250m radius of the firing point for the fireworks beside the war memorial
- Entrance to Mandurah canals

Mandurah Bridge

The Mandurah Bridge will be closed for the duration of the Christmas Pageant, and will re-open once safe.

Taxi Ranks

The Mandurah Tce and Tuckey St taxi ranks will be closed during the road closure. A temporary taxi rank will be set up in Mewburn Centre car park.

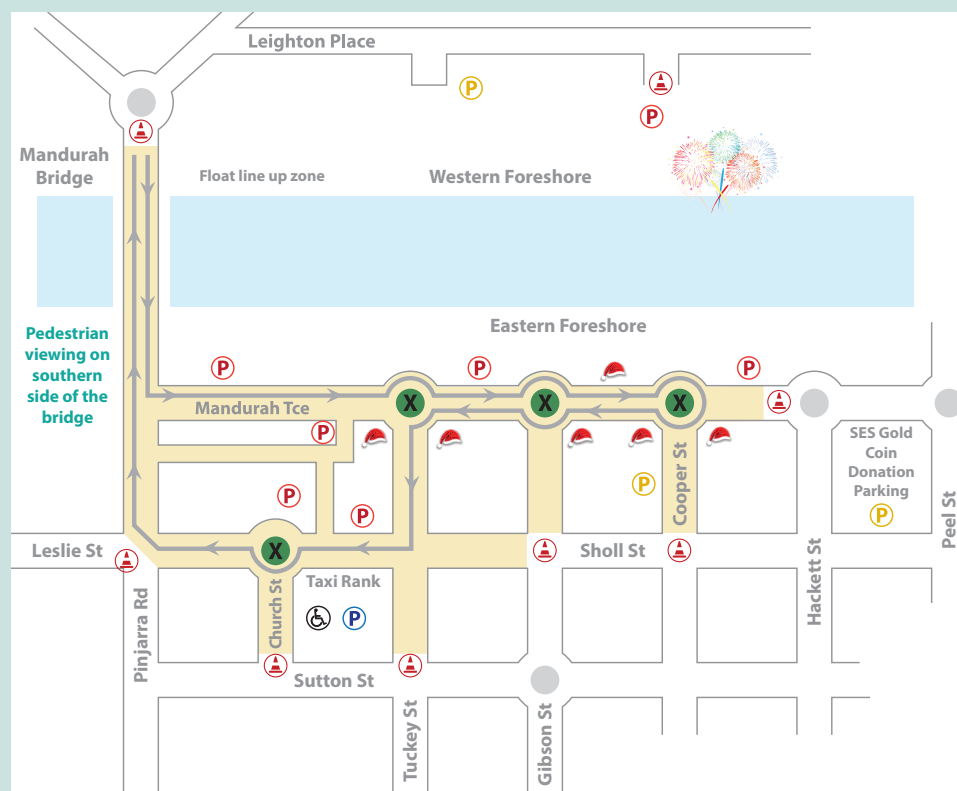
ACROD

Temporary additional accessible parking will be located at the Mewburn Centre car park off Sutton St.


Parking Closures

Parking closures will apply. Signage will be installed 10 days prior to the event. Please check signage for details.

For more information on road closures please phone 0421 921 281.



➔ Pageant Route

 Car park operational during pageant

 Gold coin charity parking

 Temporary additional ACROD Parking

 Road closure

 Car park closed

 Optimal viewing locations

Car park and street parking along the pageant route must be cleared by 5pm



Road and Water Closures

Join us at the event
Fireworks: 9.00pm and midnight



Another great City of Mandurah alcohol, smoke and dog free event

Road and Car Park Closures

From 5.00pm - 1.00am the following road closures will apply:

- Mandurah Tce between Pinjarra Rd and Hackett St
- Smart St between Barracks Ln and Mandurah Tce.
- Tuckey St, Cooper St and Gibson St between Sholl St and Mandurah Tce
- Gloria Jeans car park and Tods Cafe car park on Mandurah Tce will be closed
- Rotunda car park on Mandurah Tce (extended until 4am)

Water Closures

From 8.30pm - 9.30pm (31/12/19) and
11.30pm (31/12/19) - 12.30am (1/1/20)

- Within a 250m radius of the firing point for the fireworks beside the War Memorial
- Entrance to Mandurah Canals

Taxi Ranks

The Mandurah Terrace taxi rank will be closed during the road closure. A temporary taxi rank will be set up in the Mewburn Centre car park.

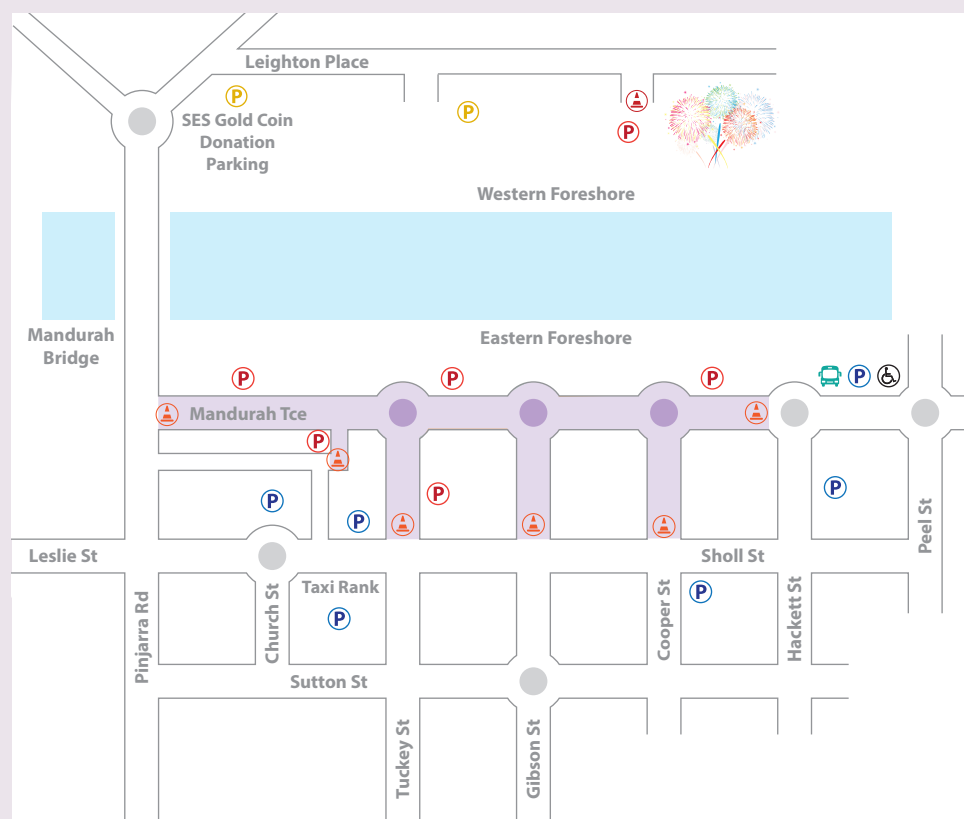
Free Shuttle Bus






Every 20 mins from the Mandurah Visitors Centre car park to the Mandurah Train Station from 6.00pm - 1.00am. A wheelchair accessible bus will also run every 40mins from 6.00pm - 1.00am.

ACROD

Temporary additional accessible parking will be located at the Visitors Centre car park off Mandurah Tce.

**For traffic management enquiries
please phone 0421 921 281.**



-  Car park operational
-  Gold coin charity parking
-  Temporary additional ACROD Parking
-  Road closure
-  Car park closed
-  Shuttle Bus at Visitors Centre carpark

mandurah.wa.gov.au